

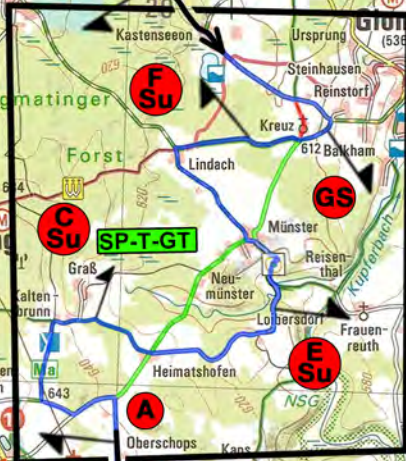
**Coppa d'Europa 2024**

**Leg 3 - Section 5**  
Scale 1:100.000

**Last Tulip Diagram (no trick)**

**TC-18-IN**  
At parking on right.

**In this square:  
CoppaSport shortest route!**



**TC-19-IN**

**2**

**1Su**

**Q**

**OSu T/GT**

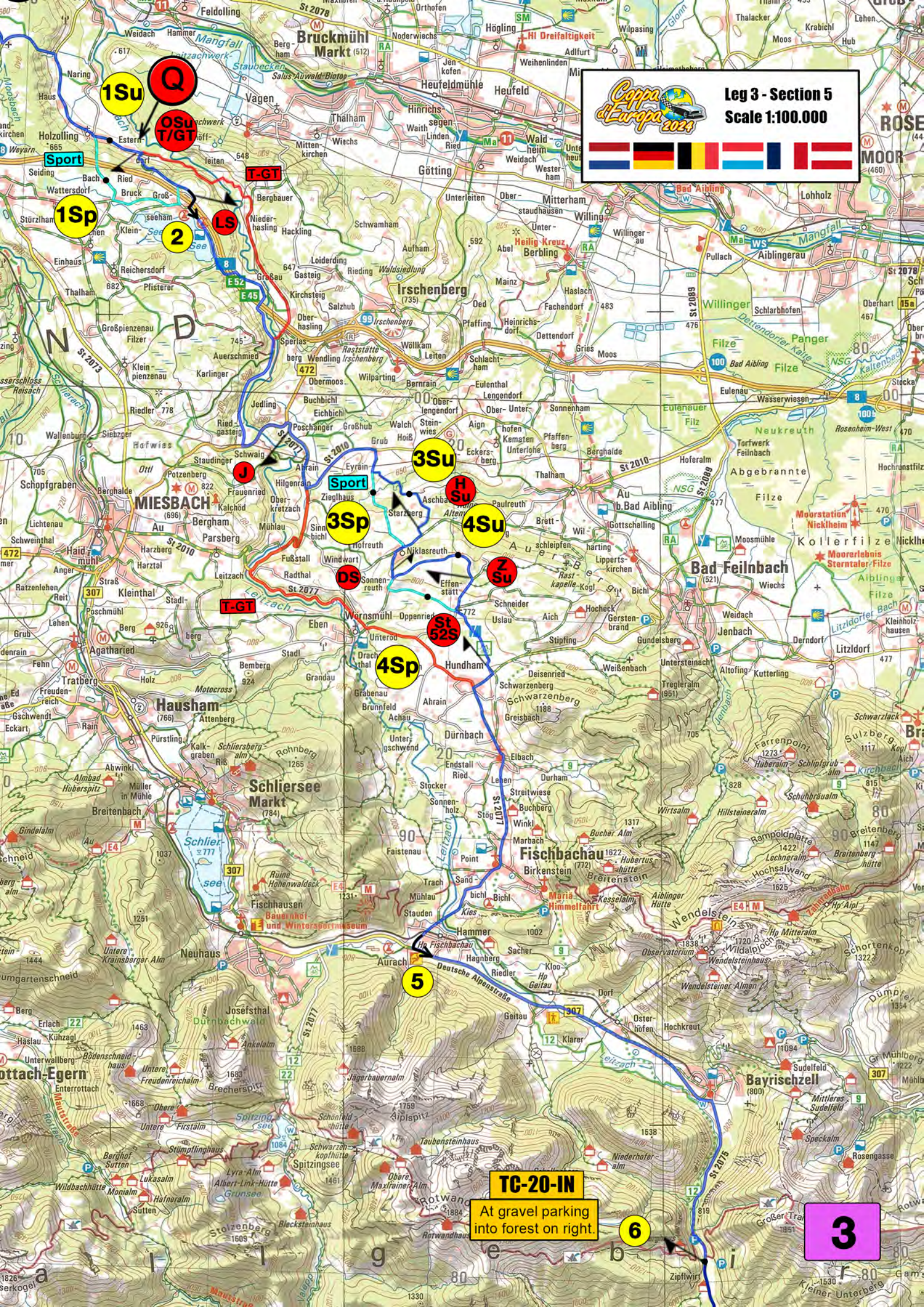
**1Sp**

**2**

**2**



Leg 3 - Section 5  
Scale 1:100.000



**Coppa Europa 2023**

**Leg 3 - Section 5**

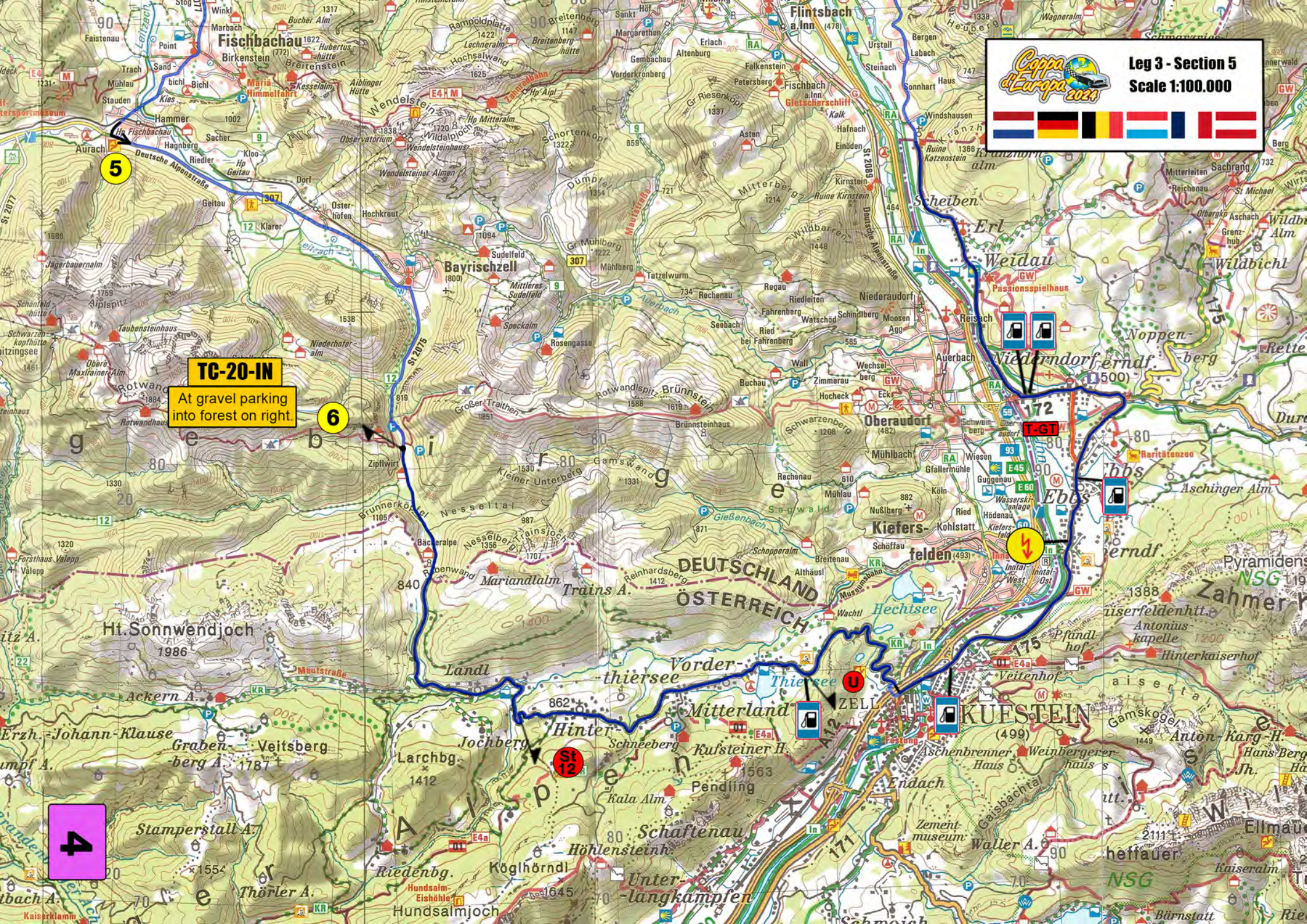
**Scale 1:100,000**

**5**

**TC-20-IN**  
At gravel parking into forest on right.

**6**

**4**



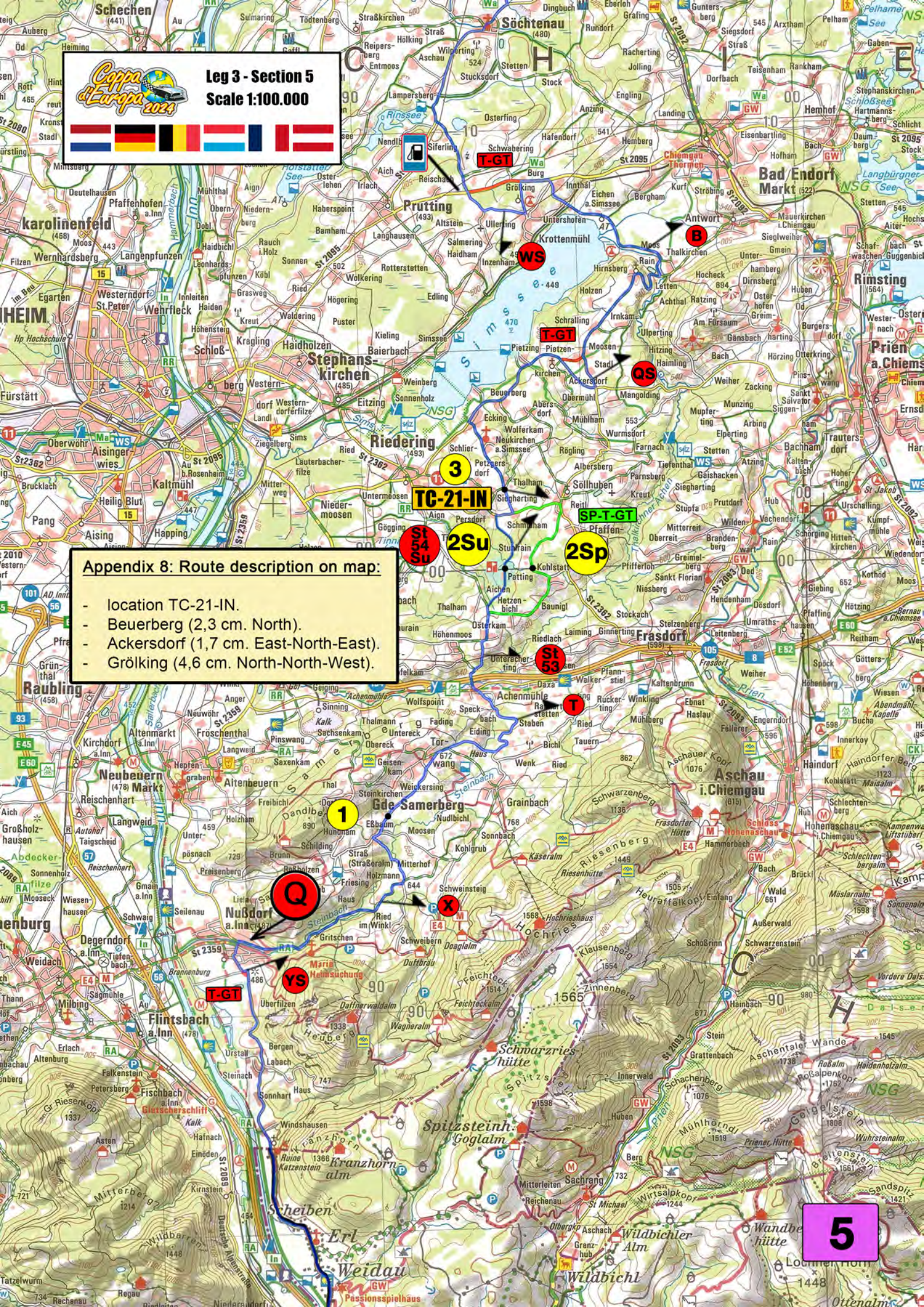


**Leg 3 - Section 5**  
**Scale 1:100.000**



**Appendix 8: Route description on map:**

- location TC-21-IN.
- Beuerberg (2,3 cm. North).
- Ackersdorf (1,7 cm. East-North-East).
- Grörling (4,6 cm. North-North-West).



**Coppa d'Europa 2024**

**Leg 3 - Section 5**  
**Scale 1:100.000**

**Appendix 8: Route description on map:**

- Grölking (4,6 cm. North-North-West) (not again; no trick).
- location TC-22-IN (5,2 cm. North-West)
- crossing the river Inn (7,7 cm. North-West).
- *Bf Wasserburg a. Inn* (7,9 cm. North-North-East) and from here turn 3x direction München!
- Location PC-Lunch-IN (1,7 cm. West).

**PC-Lunch-IN**

**Refuel here without time pressure**

**TC-22-IN**

**6**